

**CLASS:-10<sup>TH</sup>, MAP WORK,**

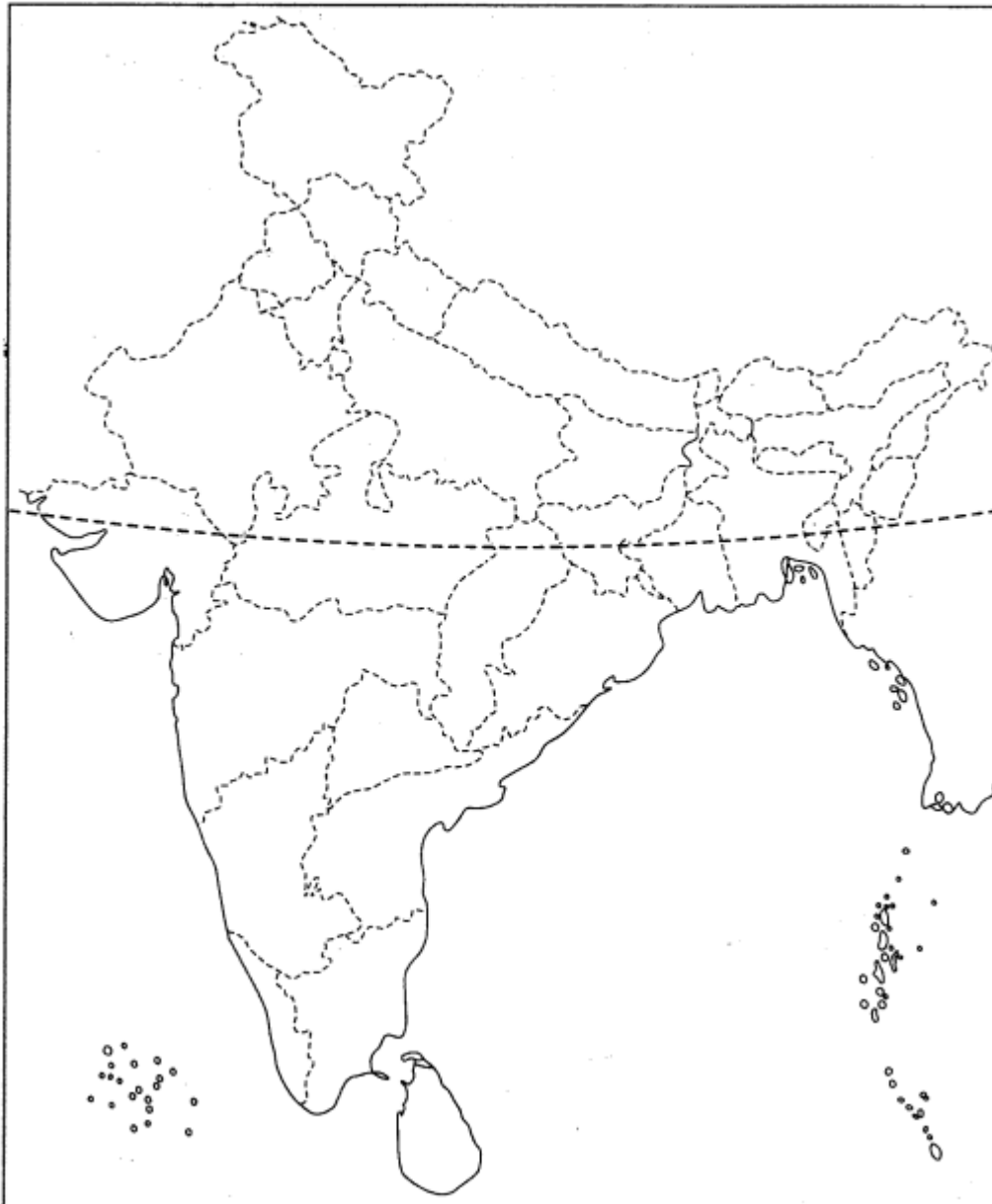
**CHAPTER:- 1,NATIONALISM IN INDIA**

Features are marked by numbers in the given political map of India. Identify these features with the help of the following information and write their correct names on the lines marked in the map.

**Question 1**

**Locate and label the following items on the given map.**

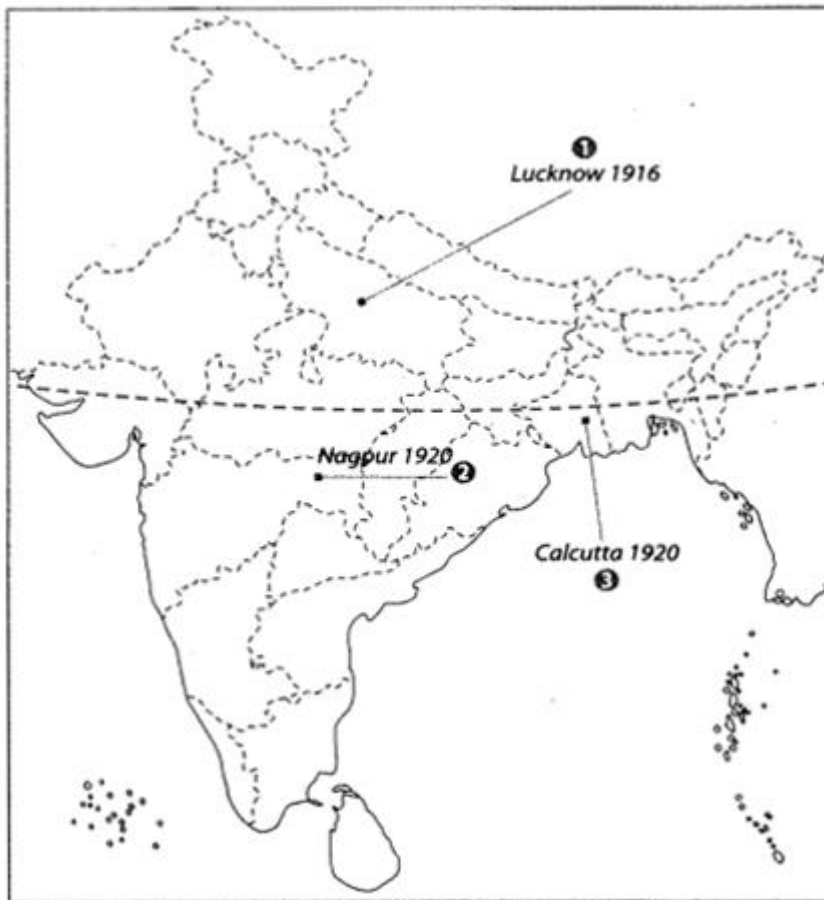
- 1. Lucknow 1916**
- 2. Nagpur 1920**
- 3. Calcutta 1920**



**Answer**

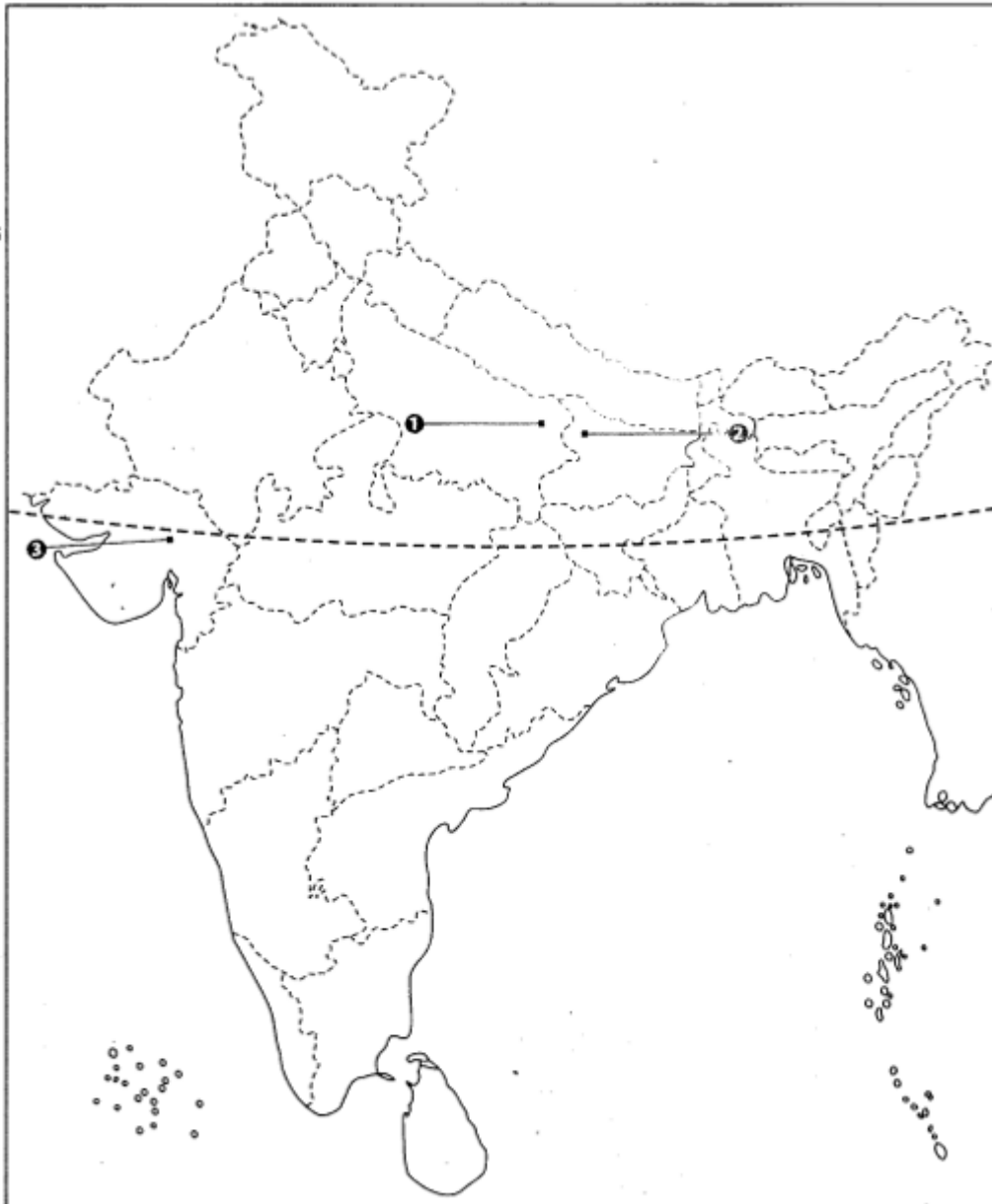
- 1. Calcutta 1920**
- 2. Nagpur 1920**

### 3. Lucknow 1916



#### QUESTION 2.

1. The centre/place of calling off/withdrawing of the Non-Cooperation Movement.
2. The place is known for the movement of Indigo peasants during the British Period.
3. The place where Gandhiji started the Satyagraha in favour of cotton mill workers.



**Answer**  
**1. Chauri-Chaura**

## 2. Champaran

